

RECORD OF ORDINANCES

0483

Ordinance No. _____ Passed _____, 20____

ORDINANCE R - 12


AN ORDINANCE AMENDING THE ZONING MAP CREATED BY CHAPTER 1120 OF THE CODIFIED ORDINANCES OF THE CITY OF ORRVILLE, OHIO, TO RECLASSIFY PARCEL OF LAND KNOWN AS LOT NUMBER 224 ALSO KNOWN AS 157 WEST CHESTNUT STREET IN THE CITY OF ORRVILLE FROM I-2 (HEAVY INDUSTRIAL) TO R-3 (RESIDENTIAL).

BE IT ORDAINED by the Council of the City of Orrville, Ohio:

Section 1 : The zoning map created by Chapter 1120 of the Codified Ordinances of the City of Orrville, Ohio, is hereby amended to reclassify parcel of land known as lot number 224 in the City of Orrville as shown on the attached Exhibit "A" from I-2 (Heavy Industrial) to R-3 (Residential).

Section 2. That this Ordinance shall be in full force and effect from and after the earliest period allowed by law.

Passed this 3rd day of December 2012.




President of Council

Attest:



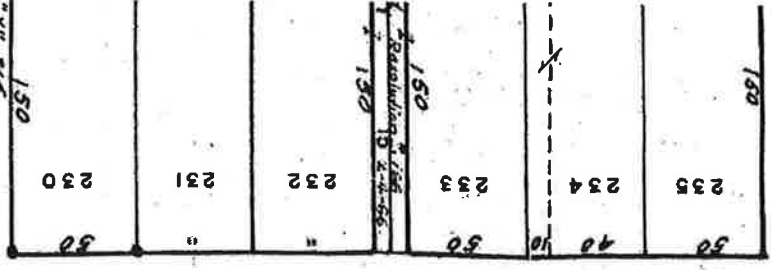
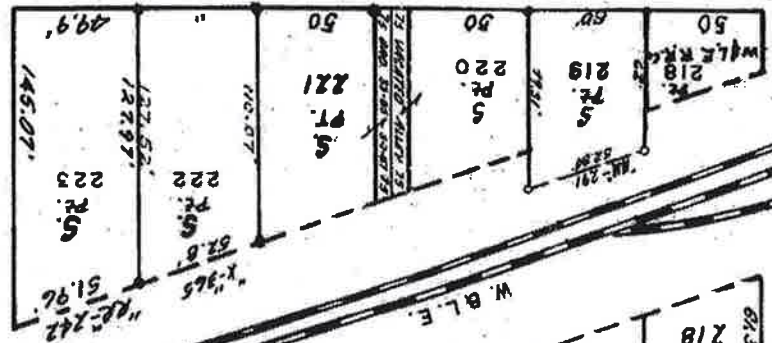
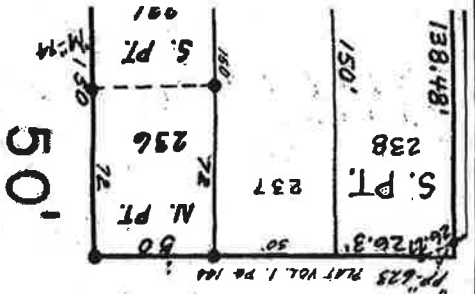
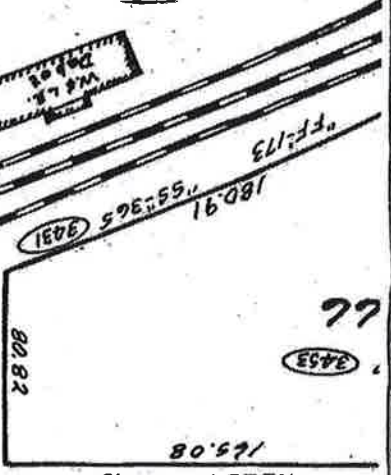
Clerk of Council

Approved:


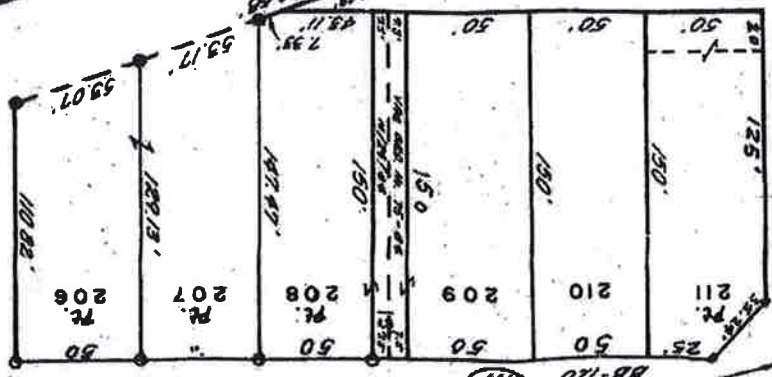
Mayor

Date 12/3/12

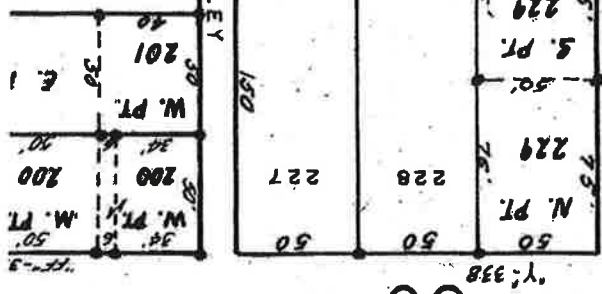
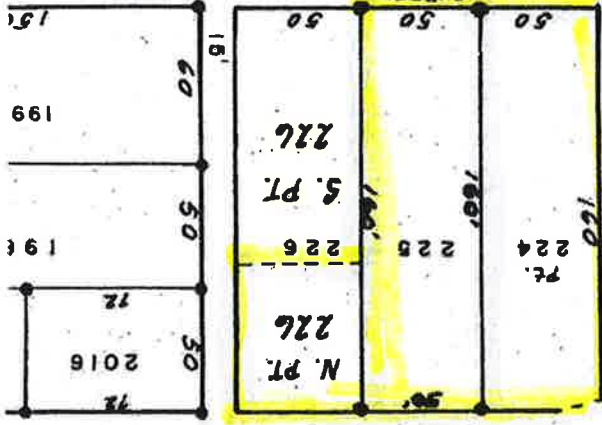
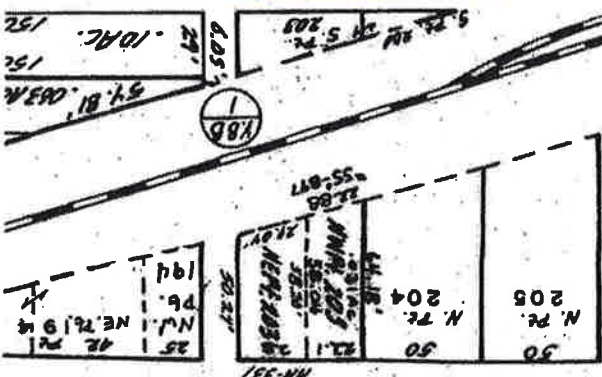
DEPT. OF REVENUE
10585
1503



60'




50' STREET



50'

50' STREET



1807
1.14 A.

2109

EXHIBIT A