

Ordinance No. _____	Passed _____ 20__
---------------------	-------------------

ORDINANCE 0 - 10

AN ORDINANCE VACATING THE HEREINAFTER DESCRIBED ALLEYS THAT ORRVILLE CITY COUNCIL HAS DETERMINED WILL NOT BE DETRIMENTAL TO THE GENERAL INTEREST, AND DECLARING AN EMERGENCY.

BE IT ORDAINED by the Council of the City of Orrville, Ohio:

Section 1: This Council hereby finds that the hereinafter described alleys, which are also shown on the drawing attached hereto and incorporated herein as Exhibit A, should be vacated, that there is good cause for the vacation of said alleys, and that vacation of said alleys will not be detrimental to the general interest:

Alley 1:

Situated in the City of Orrville, County of Wayne, and State of Ohio, and known as being an east-west alley running parallel to Church Street between Lots 184 to 193.

Alley 2:

Situated in the City of Orrville, County of Wayne, and State of Ohio, and known as being an north-south alley running parallel to Walnut Street between Lots 190 to 191.

Section 3:

That this Ordinance is hereby declared to be an emergency measure necessary for the immediate protection and preservation of the public peace, health, safety and general welfare of the residents of the City of Orrville, and for the further reason that this action enhances the salability of the Orrville Jr. High Allotment #1, and this Resolution shall, therefore, become effective immediately after its passage and approval by the Mayor.

Passed this 4th day of October 2010.

President of Council

[Handwritten signature]

Attest:

Clerk of Council

[Handwritten signature]

Approved:

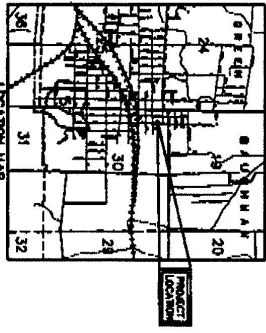
[Handwritten signature]

Mayor

Date 10/21/10

ORVILLE JR. HIGH ALLOTMENT #1

RECORDING ACT OF 1852 AND REVENUING ACT OF 1858
 15TH MARCH 1858 AND 17TH APRIL 1858
 RECORDED IN PLAT VOLUME PAGE 709 OF THE
 WAYNE COUNTY PLAT RECORDS
 SITUATED IN THE NORTHWEST QUARTER OF
 SECTION 20, T-17N; R-11W, BALDWIN
 TOWNSHIP, CITY OF ORVILLE,
 WAYNE COUNTY, OHIO



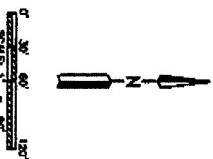
NOTE: SIGN ONLY IN BLACK INK. PRINT NAME BELOW ALL SIGNATURES
 Know all men by these presents that the undersigned Owners of the
 land shown on this plat have caused the same to be surveyed and
 divided into lots and have caused the same to be recorded in the
 office of the County Recorder and have caused the same to be set out on
 the ground and that the survey was made and the same to be set out on
 the ground on the _____ day of _____ 20__

STATE OF OHIO
 COUNTY OF WAYNE SS
 I, _____
 Sheriff of the County of Wayne, do hereby certify that the above
 plat was duly recorded in my office and that the same was
 set out on the ground and that the same was made and the same to be
 set out on the ground on the _____ day of _____ 20__

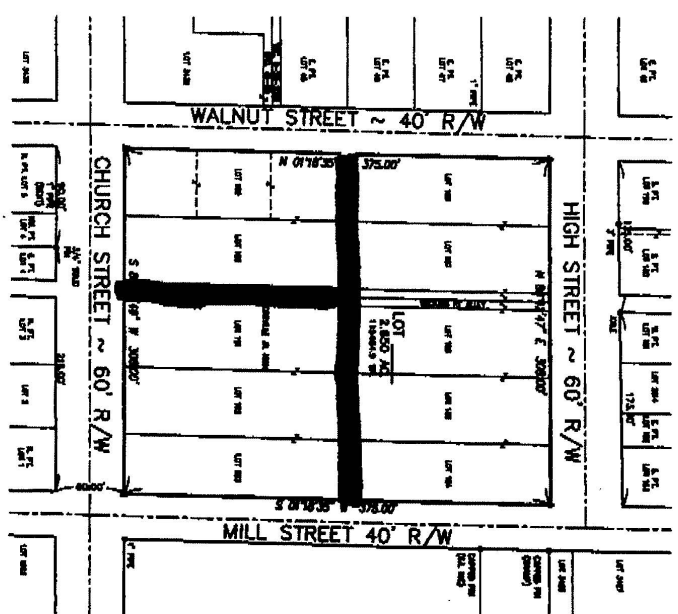
RECORDING FEE \$_____ BY Commission Expires
 (Print)
 The above form, charges and water relations, as printed, stamped,
 and recorded for the purpose of recording, are hereby approved.

This _____ day of _____ 20__
 Approved for Recording:
 This _____ day of _____ 20__
 This _____ day of _____ 20__
 This _____ day of _____ 20__

APPROVE:	
RECORDED:	
INDEXED:	



- 1 1/4" IRON ROD
- 2 1/4" IRON ROD
- 3 1/4" IRON ROD
- 4 1/4" IRON ROD
- 5 1/4" IRON ROD
- 6 1/4" IRON ROD
- 7 1/4" IRON ROD
- 8 1/4" IRON ROD
- 9 1/4" IRON ROD
- 10 1/4" IRON ROD



Distance shown hereon is supposed to be
 taken and shown from the center of the
 road or street to the center of the
 lot or block, unless otherwise
 indicated herein. All of which I believe to
 be correct to the best of my knowledge.



By Mark E. Purdy, S.S.
 Surveyor
 State of Ohio
 License No. 1781
 Exp. 12/31/2020

Shaffer, Johnston, Lichtenwalter
 & Associates, Inc.
 307 North Main Street
 Dayton, Ohio 45402
 Tel: (937) 253-4477
 Fax: (937) 253-4478
 Email: info@shafferjnl.com