

RECORD OF ORDINANCES

0445

Ordinance No. _____, Passed _____, 20____

ORDINANCE F -12

AN ORDINANCE ACCEPTING AND CONFIRMING THE DEDICATION OF A PORTION OF SOUTH MAIN STREET IN THE CITY OF ORRVILLE.


BE IT ORDAINED by the Council of the City of Orrville, Ohio:

Section 1: That a portion of South Main Street in the City of Orrville, County of Wayne and State of Ohio, with a width of 30.00 feet beginning on the north side of Lot 3736 in The City of Orrville and ending at the south side of Lot 3736 in Green Township, Wayne County, Ohio, as shown on attached Exhibit A, is approved and accepted, and that the dedication to public use forever of said streets and utility easements thereon shown, is hereby accepted and confirmed.

Section 2: That this ordinance shall take effect and be in full force from and after the earliest period allowed by law.

Passed this 6th day of February 2012.

Attest:




President of Council



Clerk of Council

Approved:

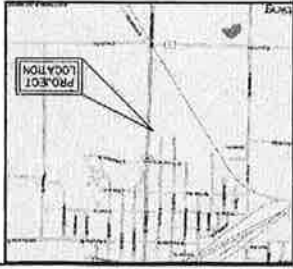


Mayor

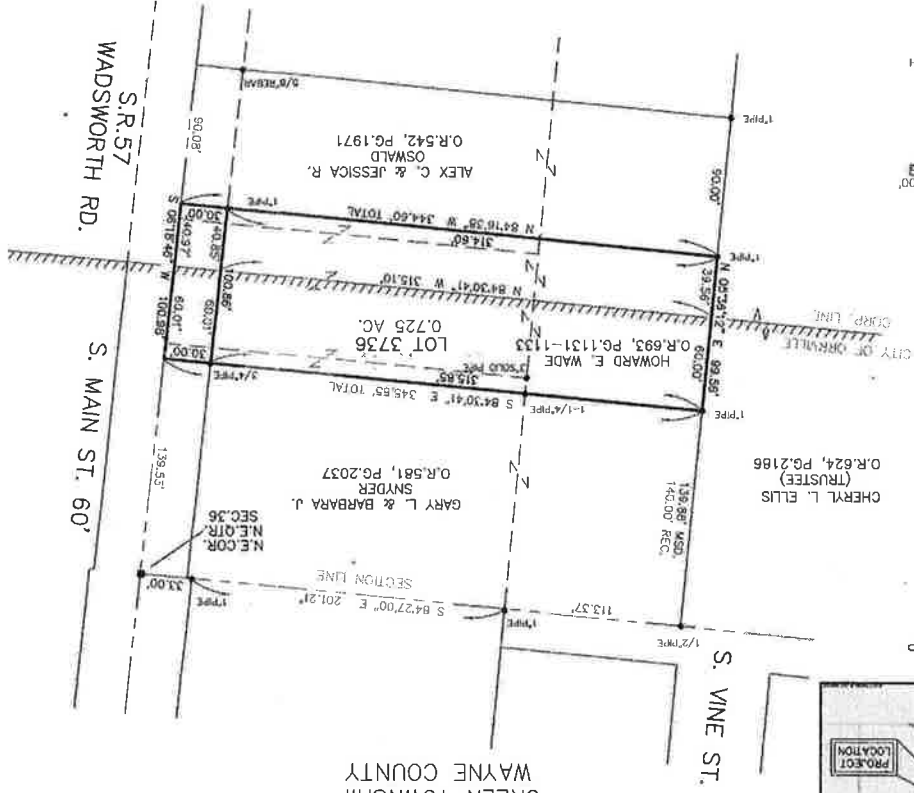
Date 2/6/12

EXHIBIT A

WADE ALLOTMENT NO.1
 CITY OF ORRVILLE
 AND N.E.QTR. SEC.36
 T-17N ; R-12W
 GREEN TOWNSHIP
 WAYNE COUNTY

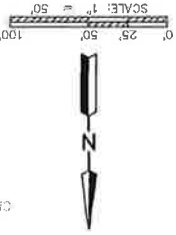


LOCATION MAP



LOT AREAS
 CITY OF ORRVILLE LOT=0.435 AC. R/W=0.042 AC. (18928 SQ.FT.) (1800 SQ.FT.)
 IN GREEN TWP. LOT=0.290 AC. R/W=0.028 AC. (12658 SQ.FT.) (1227 SQ.FT.)
 TOTALS LOT=0.725 AC. R/W=0.070 AC. DEDICATED (31586 SQ.FT.) (3027 SQ.FT.)

• 5/8" REBAR
 ○ 3/8" REBAR SET WITH
 L.D. CAP MARKED
 PURDY PS-2207
 REFERENCE SURVEYS
 1"-224
 N-198
 CC-322
 BB-109
 MM-441
 BASIS OF BEARING
 NORTH LINE OF SECTION AS
 S 84°27'00" E FROM SURVEY
 BB-109



AUDITOR:	
REORDER:	
TOTAL:	

Distances shown hereon are expressed in feet and decimal parts thereof, bearings are to an assumed meridian and are used to express angles only, iron pins or monuments were found or set as indicated hereon. All of which I believe to be correct to the best of my knowledge.



Mark E. Purdy, P.S., #7307 Date 12-28-17

NOTE: SIGN ONLY IN BLACK INK.
 PRINT NAME BELOW ALL SIGNATURES.

Know all men by these presents that I the undersigned owner of the land shown on this plat have caused the same to be surveyed and replatted as shown and do hereby acknowledge the same to be my own free act and deed.
 Witness my hand this _____ day of _____ 20____
 (Sign) _____ (Print) _____
 STATE OF OHIO
 COUNTY OF WAYNE
 Before me, a Notary Public, in and for said county and state, personally appeared the above named owner, who acknowledged that he did sign the foregoing plat and that the same was his free act and deed.
 This plat was duly accepted by Ordinance No. _____ of Orrville City Council of a regular meeting.
 This _____ day of _____ 20____
 Chairman ROBERT SNYDER
 Notary Public My Commission Expires _____ (Print)
 The Planning Commission of the City of Orrville, by majority vote, did recommend to the City Council to approve and accept this subdivision as hereon platted.
 This _____ day of _____ 20____
 Mayor LEONARD GAULT
 Approved for Recording: _____
 Orrville City Safety Services Director STEVE WHEELER
 Approved for Recording: _____
 Wayne County Tax Map Office DOUGLAS K. GREEN
 (Sign) _____ (Print) _____
 this _____ day of _____ 20____
 Transferred: _____
 Wayne County Auditor's Office (Sign) _____ (Print) _____
 Filed for Record: _____
 Wayne County Recorder JANE CARMICHAEL
 this _____ day of _____ 20____
 # _____ in Vol. _____ Pg. _____