

RECORD OF ORDINANCES

0437

Ordinance No. _____

Passed _____, 20____

ORDINANCE NO. B-12


AN ORDINANCE AMENDING THE ZONING MAP CREATED BY CHAPTER 1120 OF THE CODIFIED ORDINANCES OF THE CITY OF ORRVILLE, OHIO, TO RECLASSIFY PARCELS OF LAND KNOWN AS LOT NUMBERS 370 THROUGH 372 IN THE CITY OF ORRVILLE FROM I-2 (INDUSTRIAL) TO C-3 (COMMERCIAL).

BE IT ORDAINED by the Council of the City of Orrville, Ohio:


Section 1: The zoning map created by Chapter 1120 of the Codified Ordinances of the City of Orrville, Ohio, is hereby amended to reclassify parcels of land known as lot numbers 370 through 372 in the City of Orrville from I-2 (Industrial) to C-3 (Commercial).


Section 2. That this Ordinance shall be in full force and effect from and after the earliest period allowed by law.

Passed this 17th day of January, 2012.


President of Council

Attest:


Clerk of Council

Approved:

Mayor

Date 1/17/12